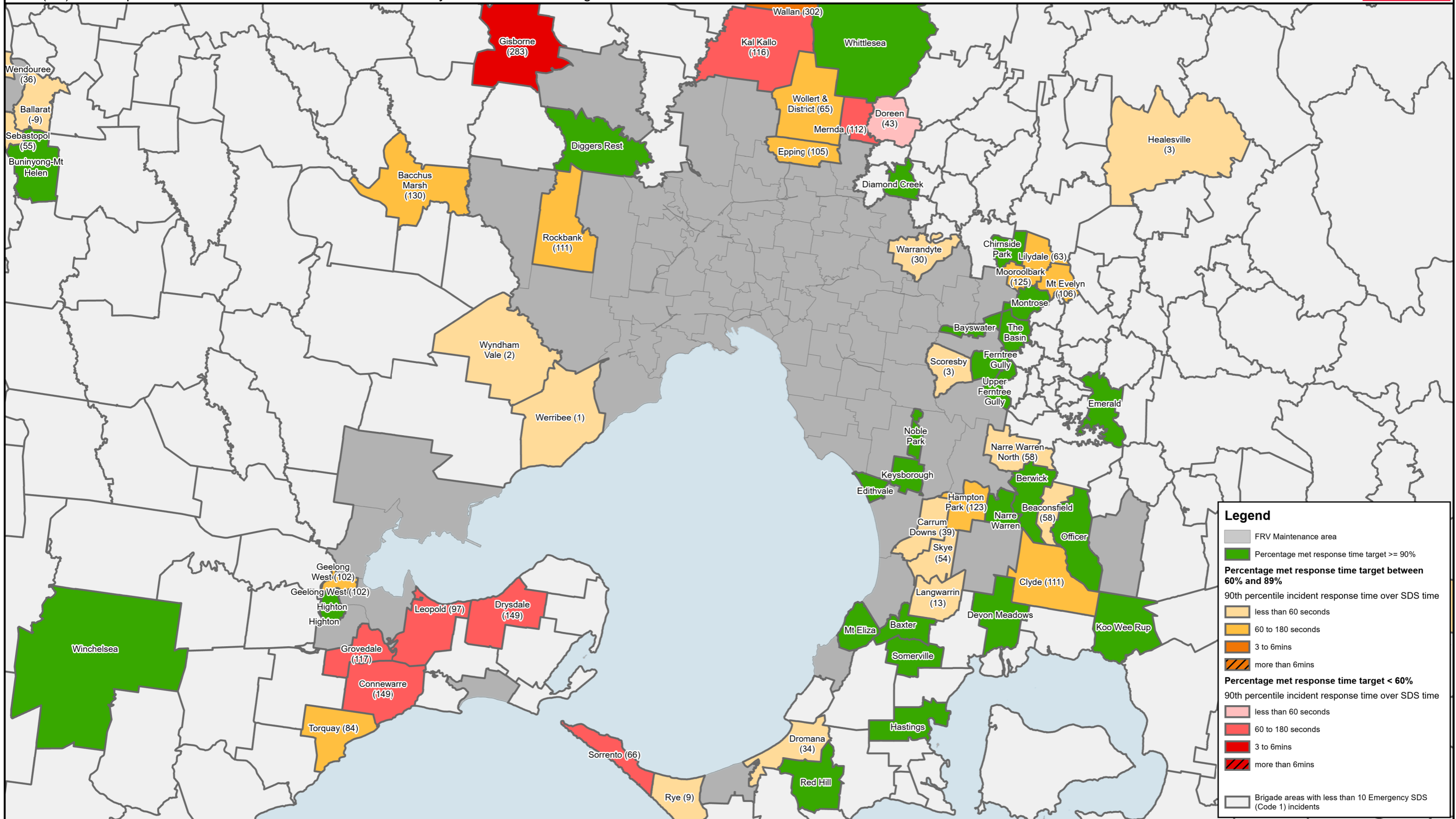


Community Emergency Response Times - Greater Melbourne

CFA has service delivery standards, which specify a response time target to attend an emergency incident. There are different service delivery standards (response times) across the State, depending on the hazards and risks within a geographic area.

This map shows the percentage of incidents where the community received a response within the applicable service delivery standard (SDS) in a brigade area across all hazard classes for the period of 1 April to 30 June 2021 (Q4). This map shows the timeliness of the service the community received within the brigade area.

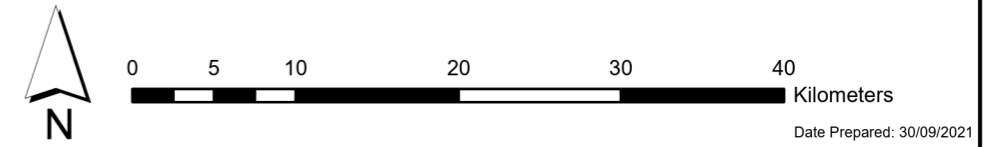


Legend

- FRV Maintenance area
- Percentage met response time target >= 90%
- Percentage met response time target between 60% and 89%
- 90th percentile incident response time over SDS time
 - less than 60 seconds
 - 60 to 180 seconds
 - 3 to 6mins
 - more than 6mins
- Percentage met response time target < 60%
- 90th percentile incident response time over SDS time
 - less than 60 seconds
 - 60 to 180 seconds
 - 3 to 6mins
 - more than 6mins
- Brigade areas with less than 10 Emergency SDS (Code 1) incidents

Footnote:
 Brigade Areas that had less than ten emergency incidents have been excluded.
 This information does not contain CFA's response to Emergency Medical Response as CFA is a support agency and CFA has no response time targets for these incidents.
 Road Crash Rescue has also been excluded as these incidents are subject to different response protocols and service delivery standards.
 This map contains an aggregate of response time compliance across Hazard Class 2, 3 and 4.
 Where the service delivery standard is met by any brigade, this may be from a CFA brigade outside of its own Brigade Area, FRV or SES Unit.
 This map may contain data from other fire services responding into CFA areas

Disclaimer:
 This map is provided for information purposes only. The data is accurate as at 16 July 2021 and may be subject to change.

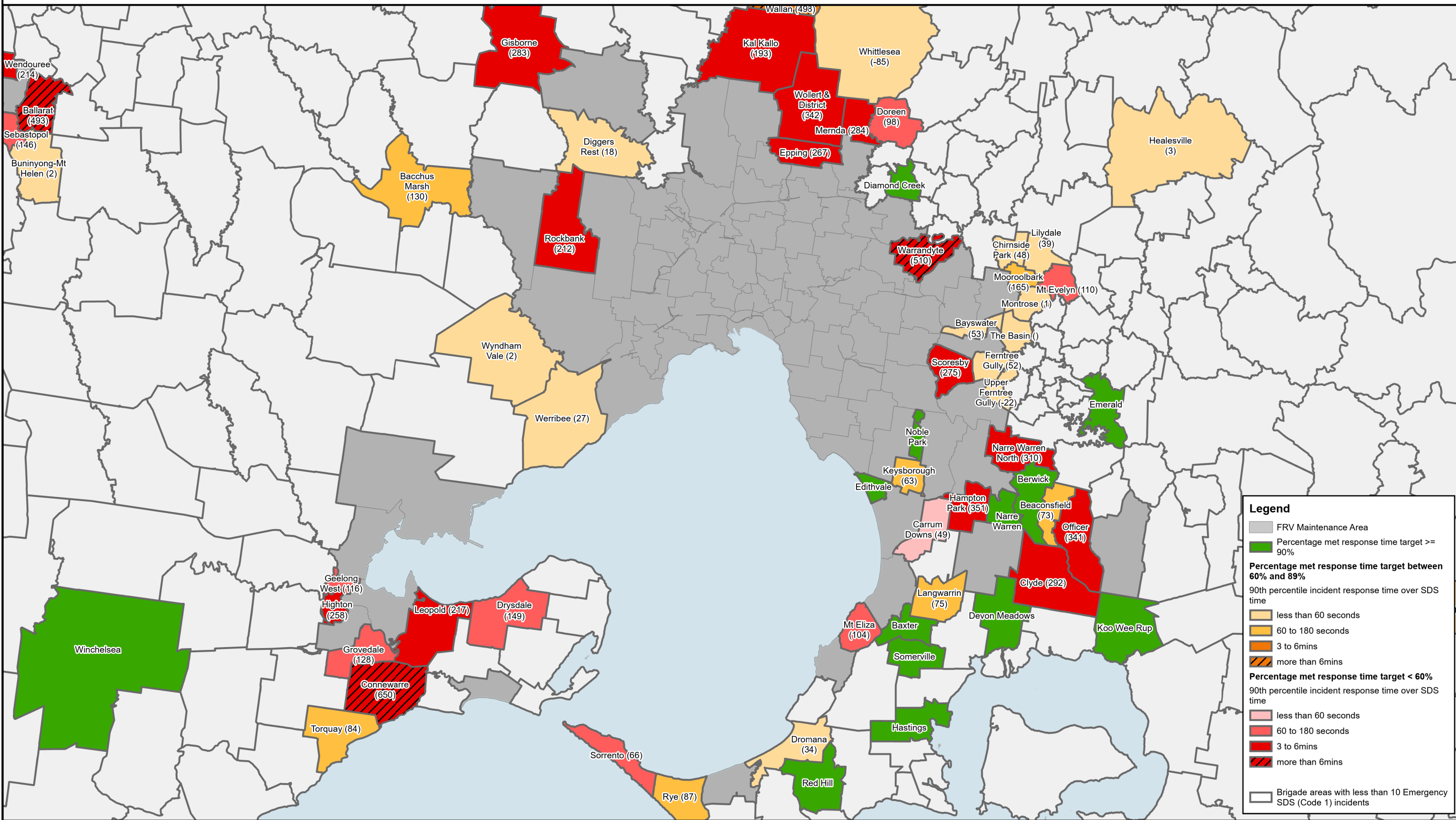


Brigade Area Emergency Response Times - Greater Melbourne



CFA has service delivery standards, which specify a response time target to attend an emergency incident. There are different service delivery standards (response times) across the State, depending on the hazards and risks within a geographic area.

This map shows the percentage of incidents where a brigade met the response time target within its own brigade area across all hazard classes for the period of 1 April to 30 June 2021 (Q4). This map represents the individual performance of a brigade within their own area, but does not show the total service provided to the community as other brigades may respond into a neighbouring brigade.



Footnote:
 Brigade Areas that had less than ten emergency incidents have been excluded.
 This information does not contain CFA's response to Emergency Medical Response as CFA is a support agency and CFA has no response time targets for these incidents.
 Road Crash Rescue has also been excluded as these incidents are subject to different response protocols and service delivery standards.
 This map contains an aggregate of response time compliance across Hazard Class 2, 3 and 4.
 This map may contain data for Code 1 and Code 3 responses to emergency incidents.
 This map contains data where incidents within the brigade area were compliant with the relevant service delivery standard. The remaining incidents may include Code 3 responses to emergency incidents.

Disclaimer:
 This map is provided for information purposes only. The data is accurate as at 16 July 2021 and may be subject to change.

